

# Saving Lives through better Disaster Risk Monitoring and Mitigation

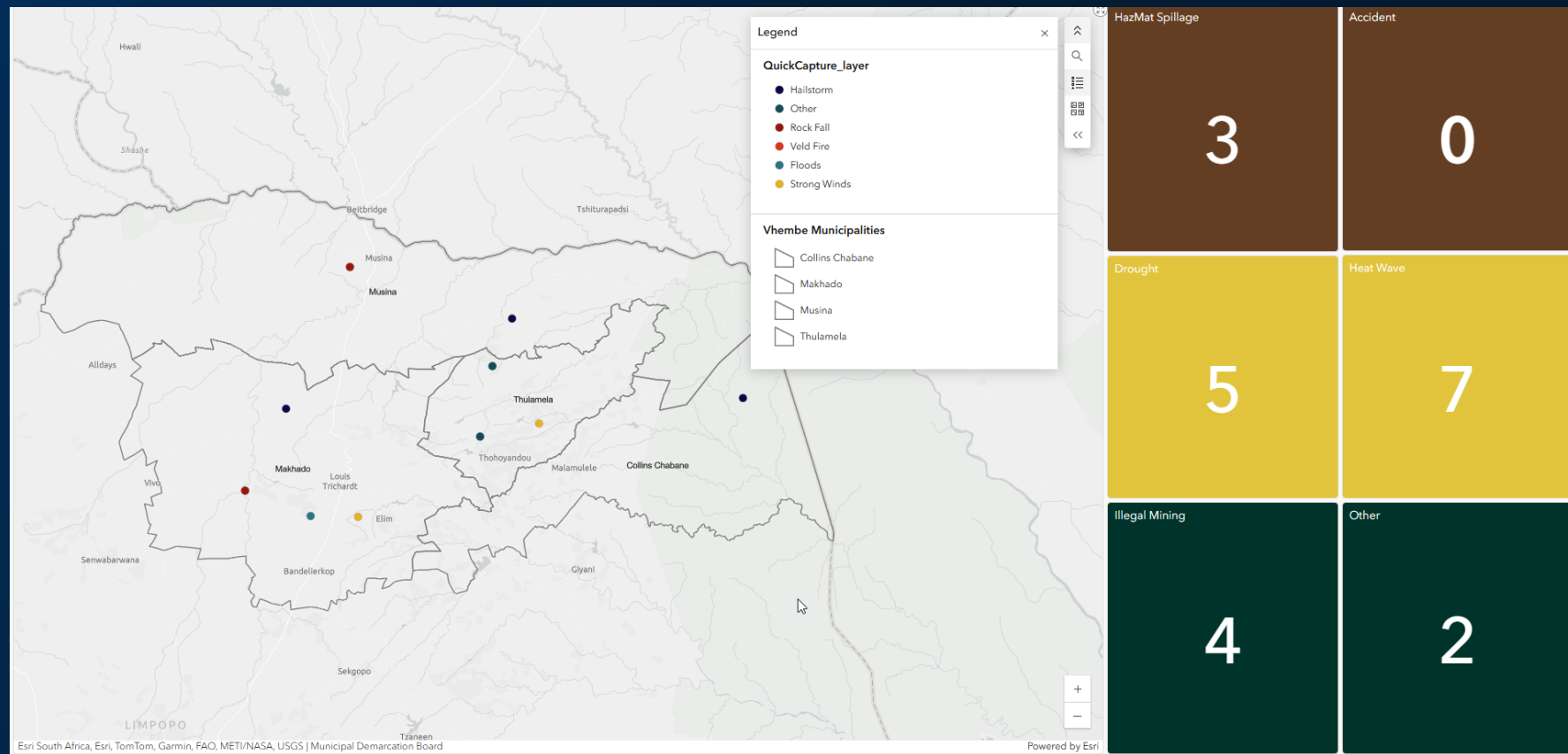
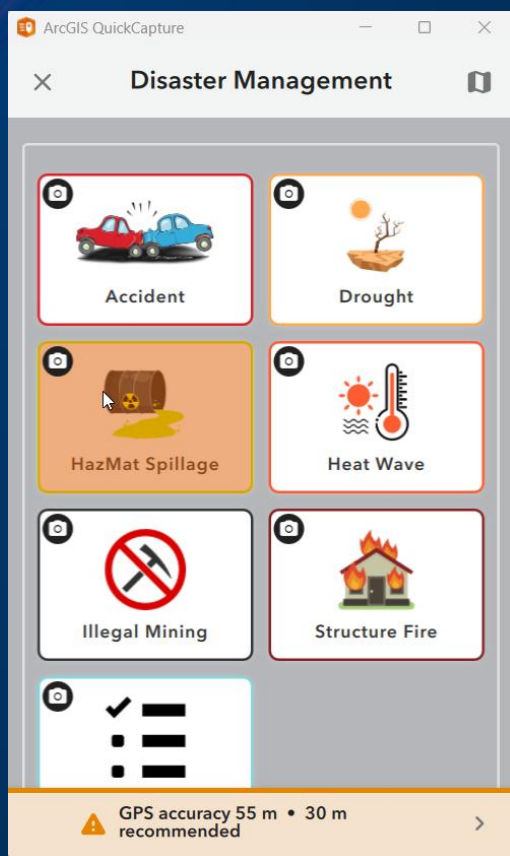
## Vhembe DM: Capture Disaster Incidents Quick Capture

Mr William Mojapelo,  
Esri South Africa



*SOUTHERN AFRICA ESRI USER CONFERENCE 2025*

# Vhembe DM: Capture Disaster Incidents Quick Capture



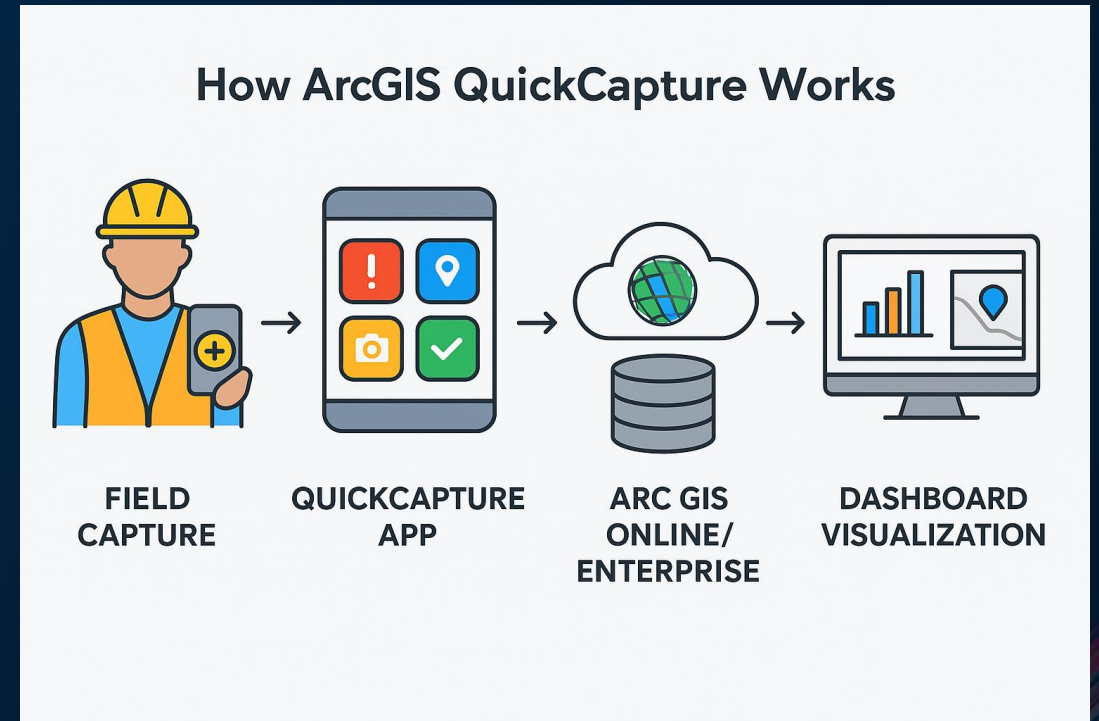


# Vhembe DM: Capture Disaster Incidents Quick Capture

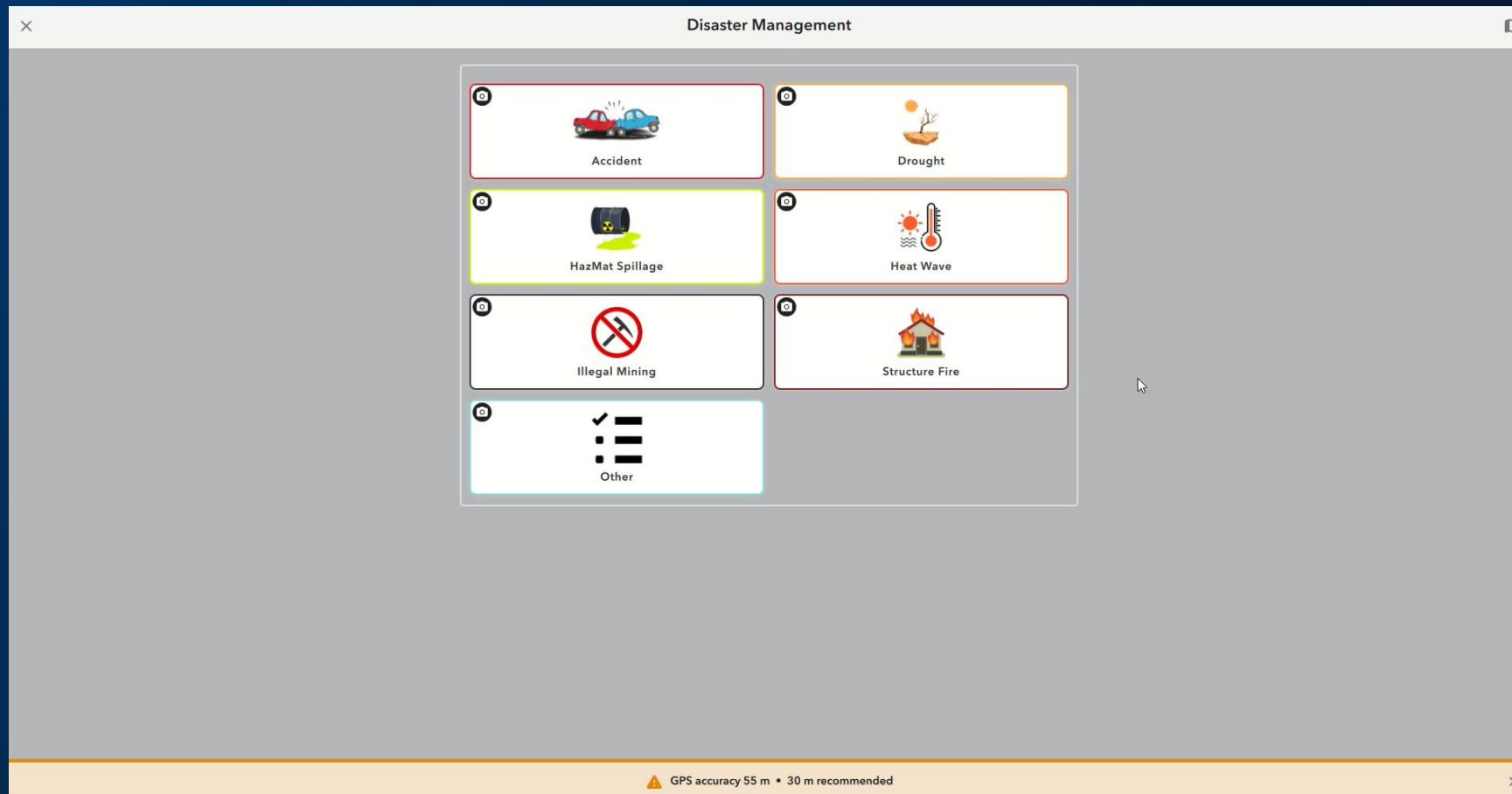
- **ArcGIS QuickCapture** is a mobile data collection application designed for speed and simplicity.
- **KEY FEATURES:**
  - ⚡ **FAST:** Collect data instantly in the field
  - 👉 **SIMPLE:** One-tap data capture (Tap and Go)
  - 📋 **MINIMAL DATA ENTRY:** No complex forms required


# What ArcGIS QuickCapture Does ?

- ArcGIS QuickCapture allows fieldworkers to record observations **with a single tap** on a large, configurable button — no typing, forms, or menus needed.
- The app automatically records:
  - 📍 Location (GPS)
  - 🕒 Time
  - 👤 User information
  - 📷 Optional photos or notes



# Demo (Back-ups)





**Thank You**  
**Any Questions?**





**SOUTHERN AFRICA  
ESRI USER CONFERENCE  
2025**